PLAN Nº 620

FOR THE

IMPROVEMENT OF SEELEY ALLEY

FROM THE N. LINE OF 6TH. ST. TO A POINT 341 FT. NORTH THEREOF AND FROM THE WEST LINE OF ARROWHEAD AVE. TO A POINT 140 FT. WEST THEREOF

IN THE

CITY OF SAN BERNARDINO, CALIFORNIA

August 14, 1925

G.E. JOHNSON
City Eng'r.

Plans adopted Sept. 16 1925

GRADE

Grade on Seeley alley established by City Ordinance Nº 1002 dated 11/6/23

TITLE

Title to Seely Alley obtained by deed as of Book 522, page 137 Records of San Bernardino County, also by deeds in Book 522, Pages 132 and 140.

LEGEND

'or in. means inch or inches.
'or ft. means foot or feet
St. means Street.
Ave. means Avenue.
℄ means center line.
El. means elevation
Nº means number.
Concrete pavement to be constructed shown thus in plan..... [shaded]
" " " " section..... [shaded]
1/2" Expansion Joint to be constructed shown thus. - - - - - -

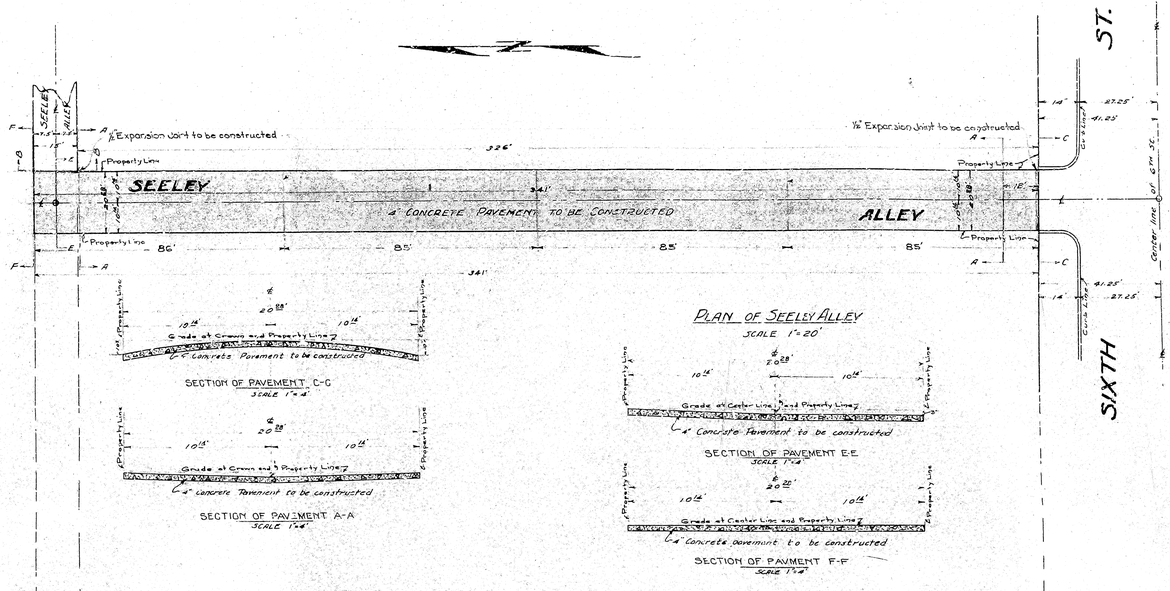

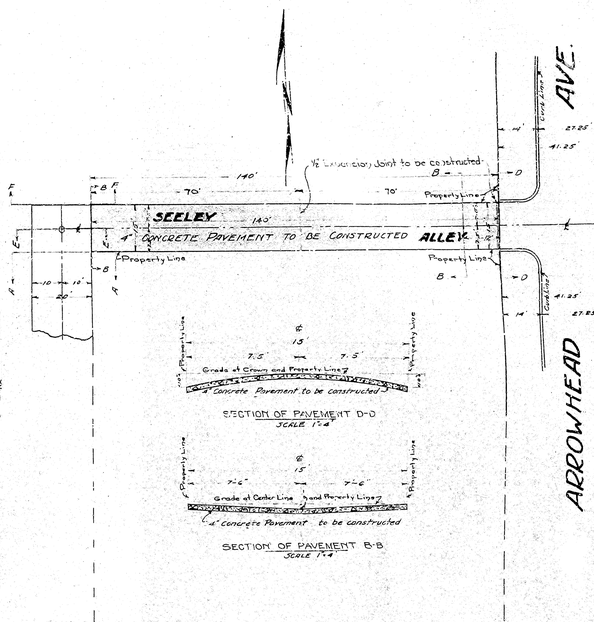

PROFILE LEGEND

Black Line shows approximate present surface of ground
Red Line shows grade to which work shall be done
Scale { horizontal 1"=40' / vertical 1"=4'

All elevations shown in Red figures are in feet and are above a plane which is 1045.28 ft. below the City Bench Mark established by Ordinance Nº 383 of the City of San Bernardino.

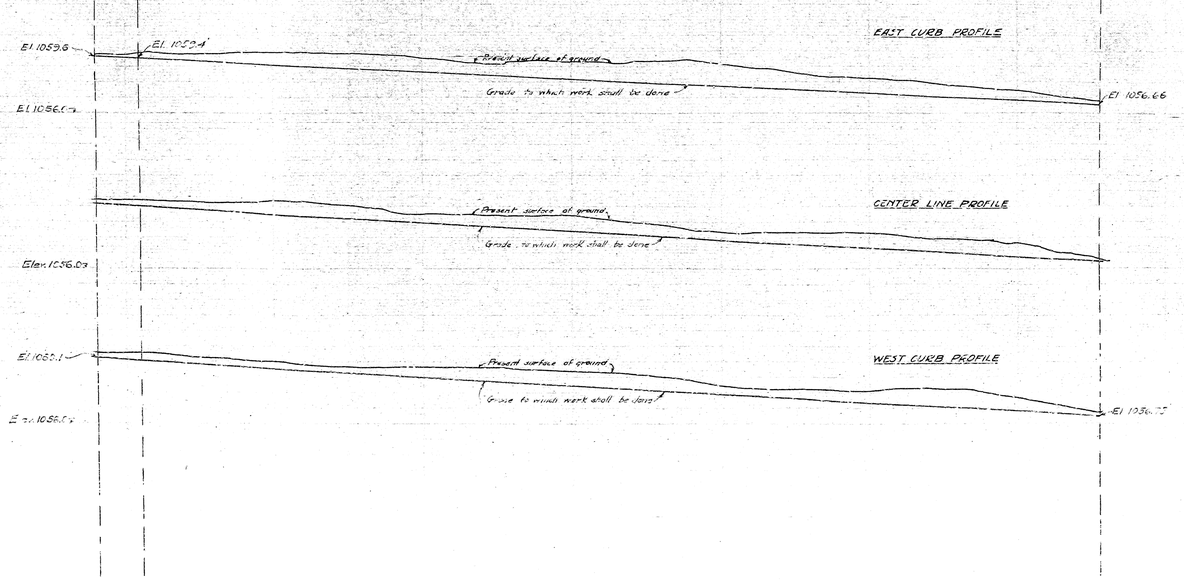

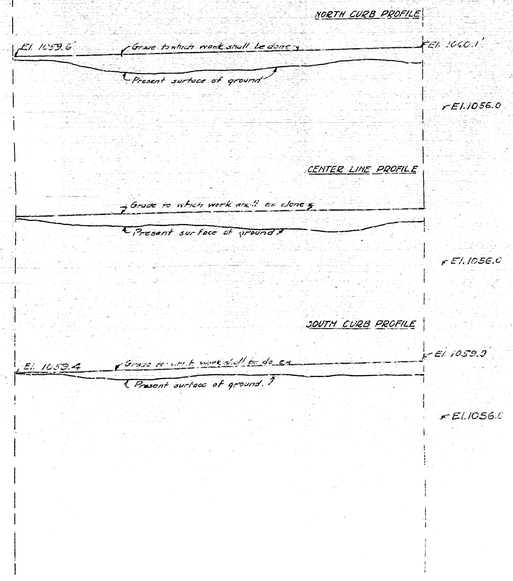

PLAN Nº 620

FOR THE

IMPROVEMENT OF SEELEY ALLEY

FROM THE N. LINE OF 6TH. ST. TO A POINT 341 FT. NORTH THEREOF AND FROM THE WEST LINE OF ARROWHEAD AVE. TO A POINT 140 FT. WEST THEREOF

IN THE

CITY OF SAN BERNARDINO, CALIFORNIA

August 14, 1925

G.E. JOHNSON
City Eng'r.

Plans adopted Sept. 16 1925

GRADE

Grade on Seeley alley established by City Ordinance Nº 1002 dated 11/6/23

TITLE

Title to Seely Alley obtained by deed as of Book 522, page 137 Records of San Bernardino County, also by deeds in Book 522, Pages 132 and 140.

LEGEND

'or in. means inch or inches.
'or ft. means foot or feet
St. means Street.
Ave. means Avenue.
℄ means center line.
El. means elevation
Nº means number.
Concrete pavement to be constructed shown thus in plan..... [shaded]
" " " " section..... [shaded]
1/2" Expansion Joint to be constructed shown thus. - - - - - -

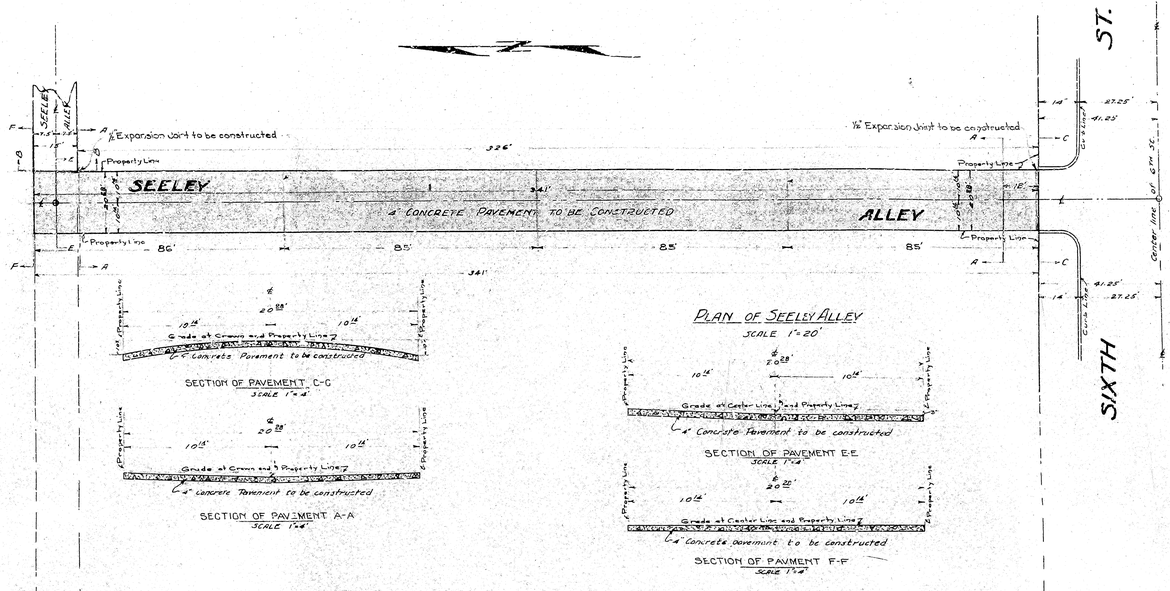

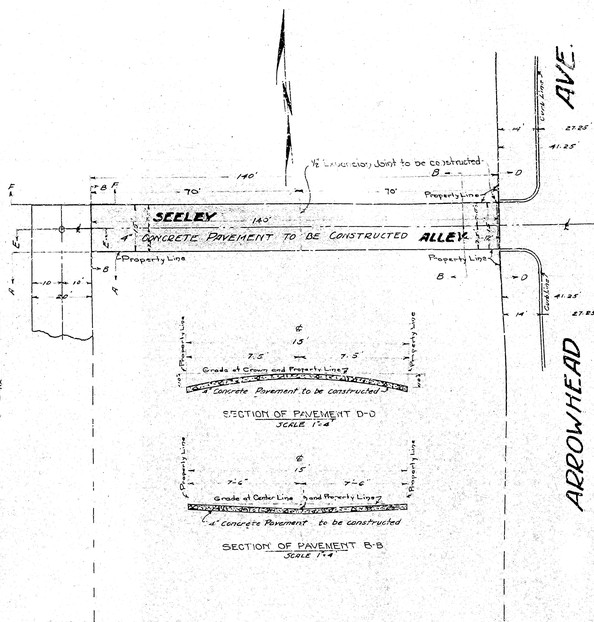

PROFILE LEGEND

Black Line shows approximate present surface of ground
Red Line shows grade to which work shall be done
Scale { horizontal 1"=40' / vertical 1"=4'
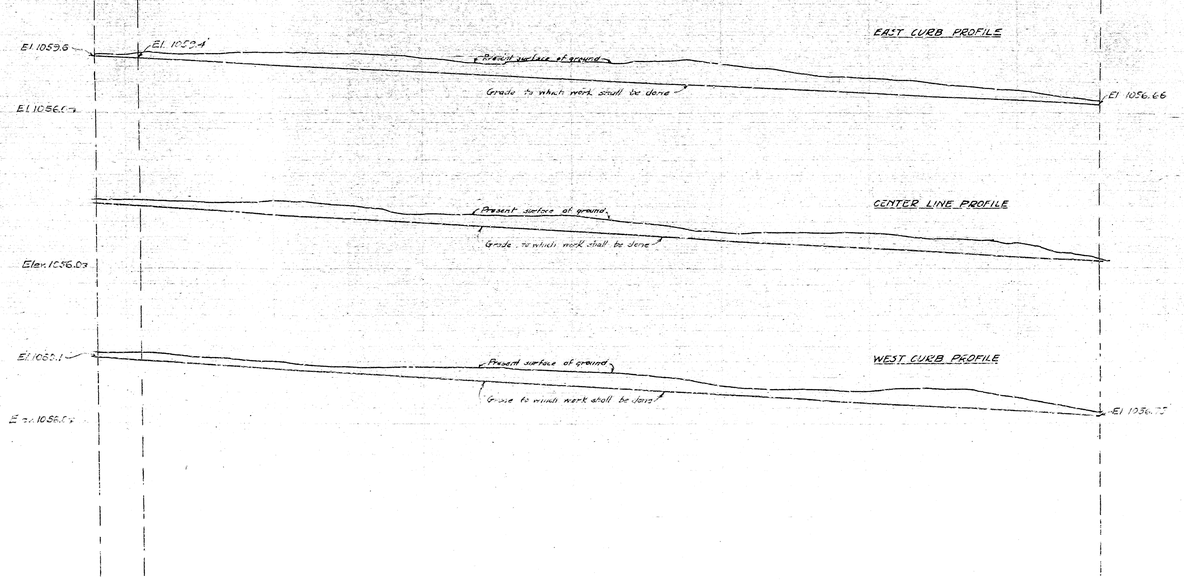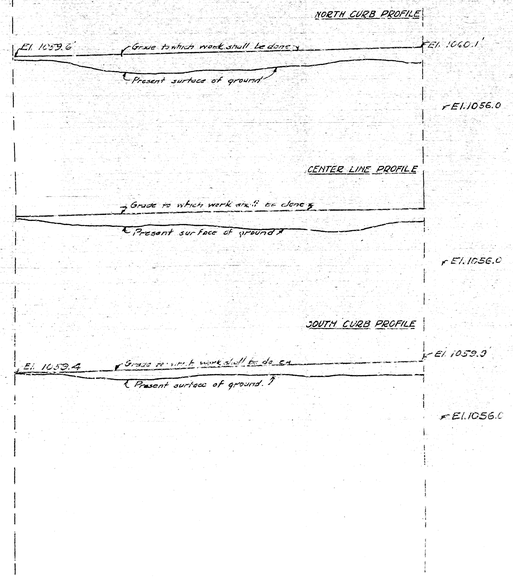
All elevations shown in Red figures are in feet and are above a plane which is 1045.28 ft. below the City Bench Mark established by Ordinance Nº 383 of the City of San Bernardino.